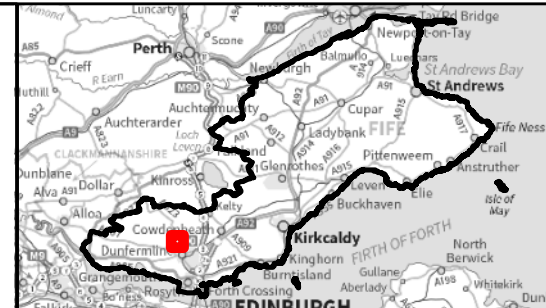




# Fife Council Stage 1 SFRA Detailed Map




Map 290



Please select the data you wish to view from the drop down menu below:


### Map Data

 Fife boundary  Watercourse



### River Flooding Map (SEPA)

 High Likelihood

 Medium Likelihood

 Low Likelihood

