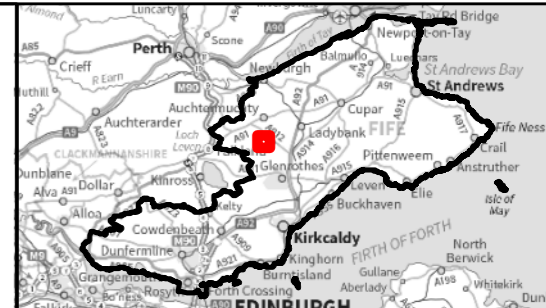




# Fife Council Stage 1 SFRA Detailed Map




Map 145






Please select the data you wish to view from the drop down menu below:

### Map Data

 Fife boundary  Watercourse



### River Flooding Map (SEPA)

-  High Likelihood
-  Medium Likelihood
-  Low Likelihood

