





LEGEND:

-  SUPPLY AND INSTALL FOOTWAY CONSISTING OF 100mm THICK REGULATING LAYER OF MOT TYPE 1 SUB BASE ON VERGE, 40mm THICK AC20 BINDER COURSE AND 30mm THICK DBM 6mm SURFACE COURSE.
-  SUPPLY AND INSTALL NEW E1 EDGING KERB AS PER FIFE COUNCIL STANDARD DETAIL CS/SD11/14.
-  SUPPLY AND INSTALL NEW K3 BULLNOSE KERB AS PER FIFE COUNCIL STANDARD DETAIL CS/SD11/14.
-  SUPPLY AND INSTALL NEW K5 CONCRETE KERB AS PER FIFE COUNCIL STANDARD DETAIL CS/SD11/04.

NOTES:

ROAD MARKINGS HAVE BEEN INDICATIVELY DRAWN.
 ALL LINING TO BE WHITE THERMOPLASTIC SCREED AND REFLECTORISED WITH SOLID GLASS BEADS.
 ALL MEASUREMENTS IN MILLIMETERS UNLESS OTHERWISE STATED.
 READ IN CONJUNCTION WITH ALL OTHER RELEVANT CONTRACT DRAWINGS.

REV	AMENDMENTS	BY	APP'VD	DATE

Fife COUNCIL ASSETS, TRANSPORTATION & ENVIRONMENT
 HEAD OF SERVICE - John Mitchell

TITLE:
 LINKS TO NEWPORT ON TAY AND WORMIT PRIMARY SCHOOLS
 PHASE 1 - WORMIT PS TO WATERSTONE CROOK GA (2 OF 3)

DRAFT		TENDER	X	CONSTRUCTION		AS BUILT	
DESIGNED	CC	DRAWN	CC	CHECKED	CL	APPROVED	MM
DATE	22/11/2024	SCALE	NTS @ A1	DRAWING No.	P30066-002		