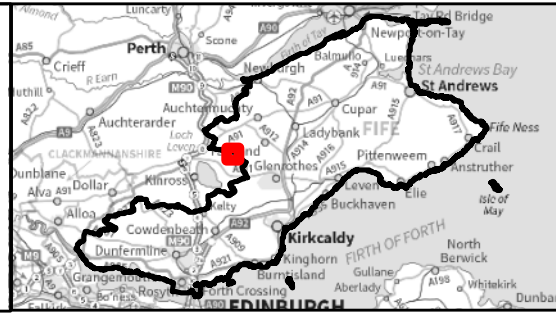


**Fife Council Stage 1 SFRA**  
Detailed Map




**Map 166**






Please select the data you wish to view from the drop down menu below:

**Map Data**

 Fife boundary  Watercourse



**River Flooding Map (SEPA)**

-  High Likelihood
-  Medium Likelihood
-  Low Likelihood

