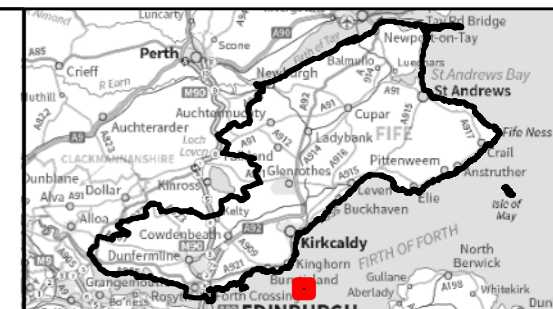




Fife Council Stage 1 SFRA Detailed Map




Map 345






Please select the data you wish to view from the drop down menu below:

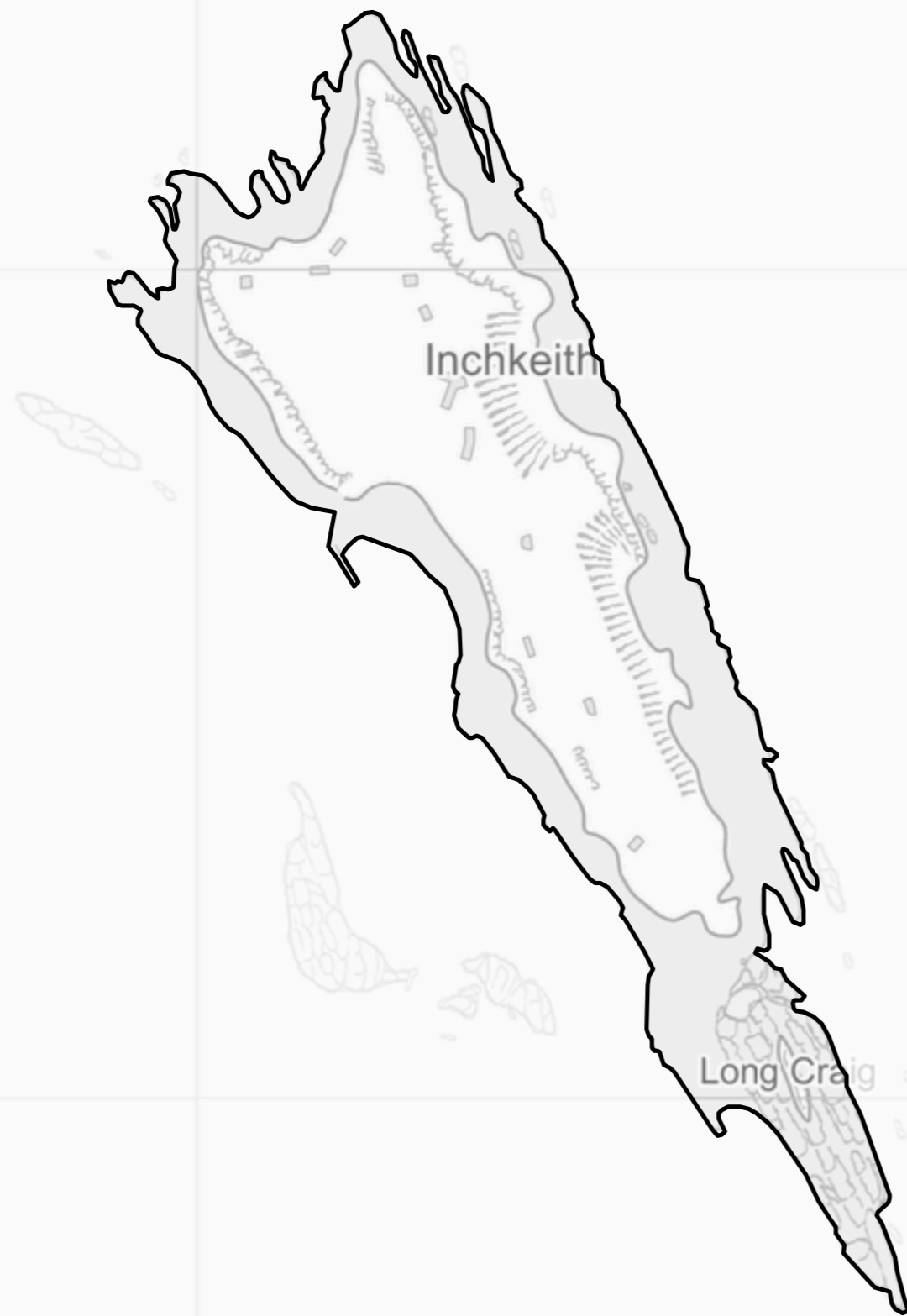
Map Data

 Fife boundary  Watercourse



River Flooding Map (SEPA)

-  High Likelihood
-  Medium Likelihood
-  Low Likelihood



0 0.175 0.35 0.7 Kilometres

