



Tentsmuir
Sands

West Sands

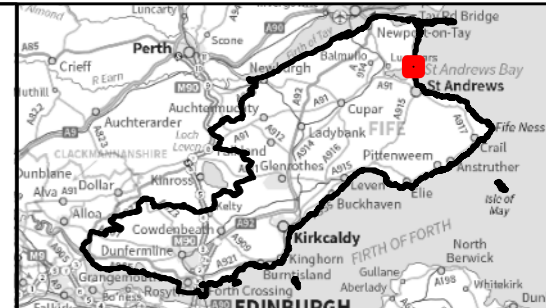
0 0.175 0.35 0.7
Kilometres

Fife Council Stage 1 SFRA Detailed Map




Map 46

Please select the data you wish to view from the drop down menu below:





Map Data


 Fife boundary  Watercourse



River Flooding Map (SEPA)

 High Likelihood

 Medium Likelihood

 Low Likelihood

