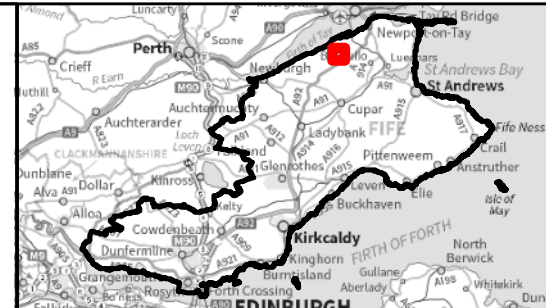




Fife Council Stage 1 SFRA Detailed Map




Map 28



Please select the data you wish to view from the drop down menu below:

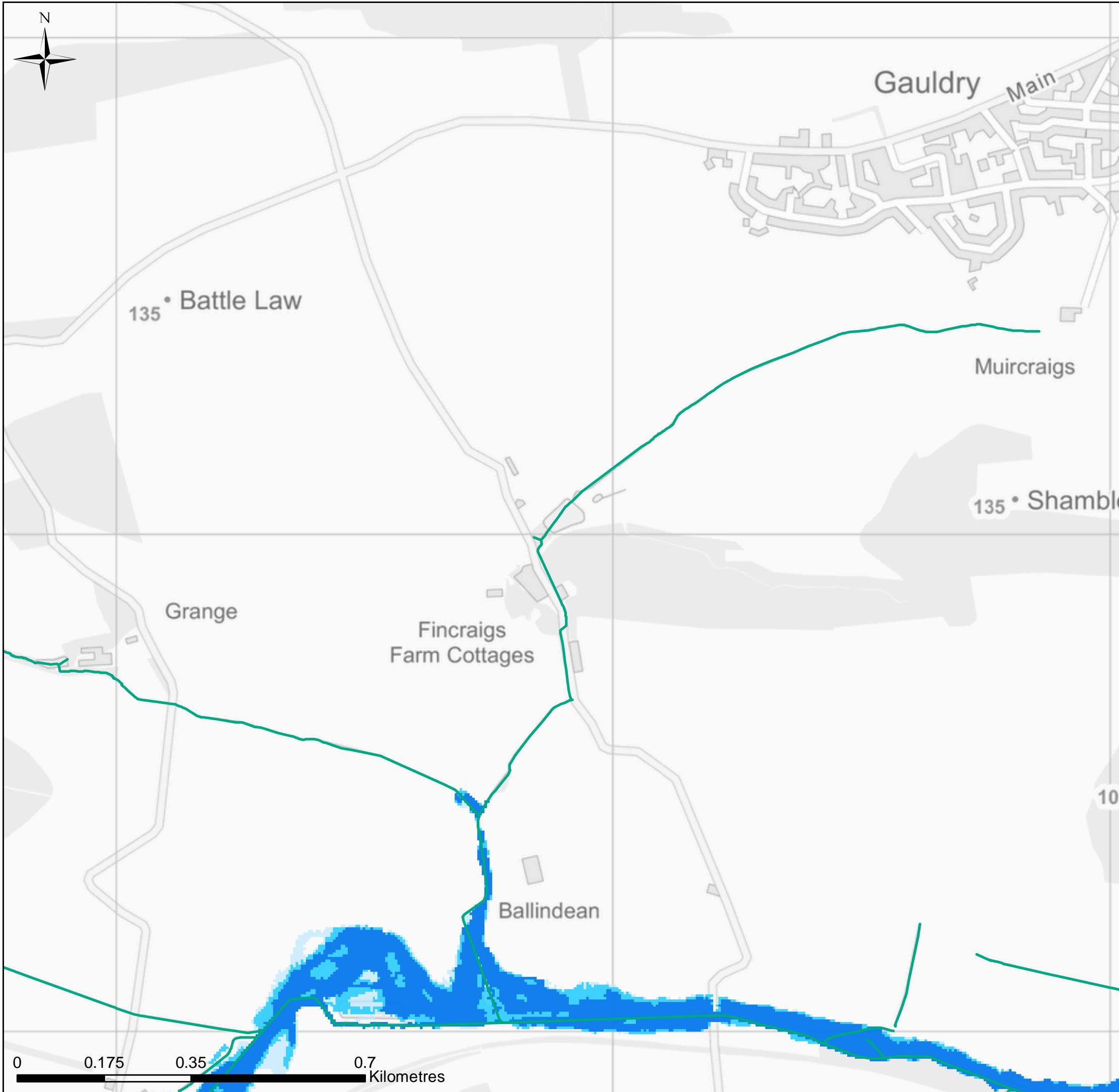
Map Data

Fife boundary Watercourse



River Flooding Map (SEPA)

- High Likelihood
- Medium Likelihood
- Low Likelihood



0 0.175 0.35 0.7 Kilometres

