

Temporary Road Closure

WHERE ? Park Road, Kirkcaldy (from jct. Rosslyn St to jct. Lawson St).
The alternative route for through traffic is via Lawson St,
Overton Rd, MacKenzie St & St Clair St.

Viewforth Street, Kirkcaldy (from jct. Rosslyn St to jct.
Viewforth Terr). The alternative route for through traffic is
via Rosslyn St, Bandon Ave & Viewforth Terr.

Access for emergency service vehicles and residents will be
maintained.

Pedestrian access will be maintained.

WHEN ? From 7.30am on Sunday 11th August 2024 to 5.30pm on
Sunday 18th August 2024.

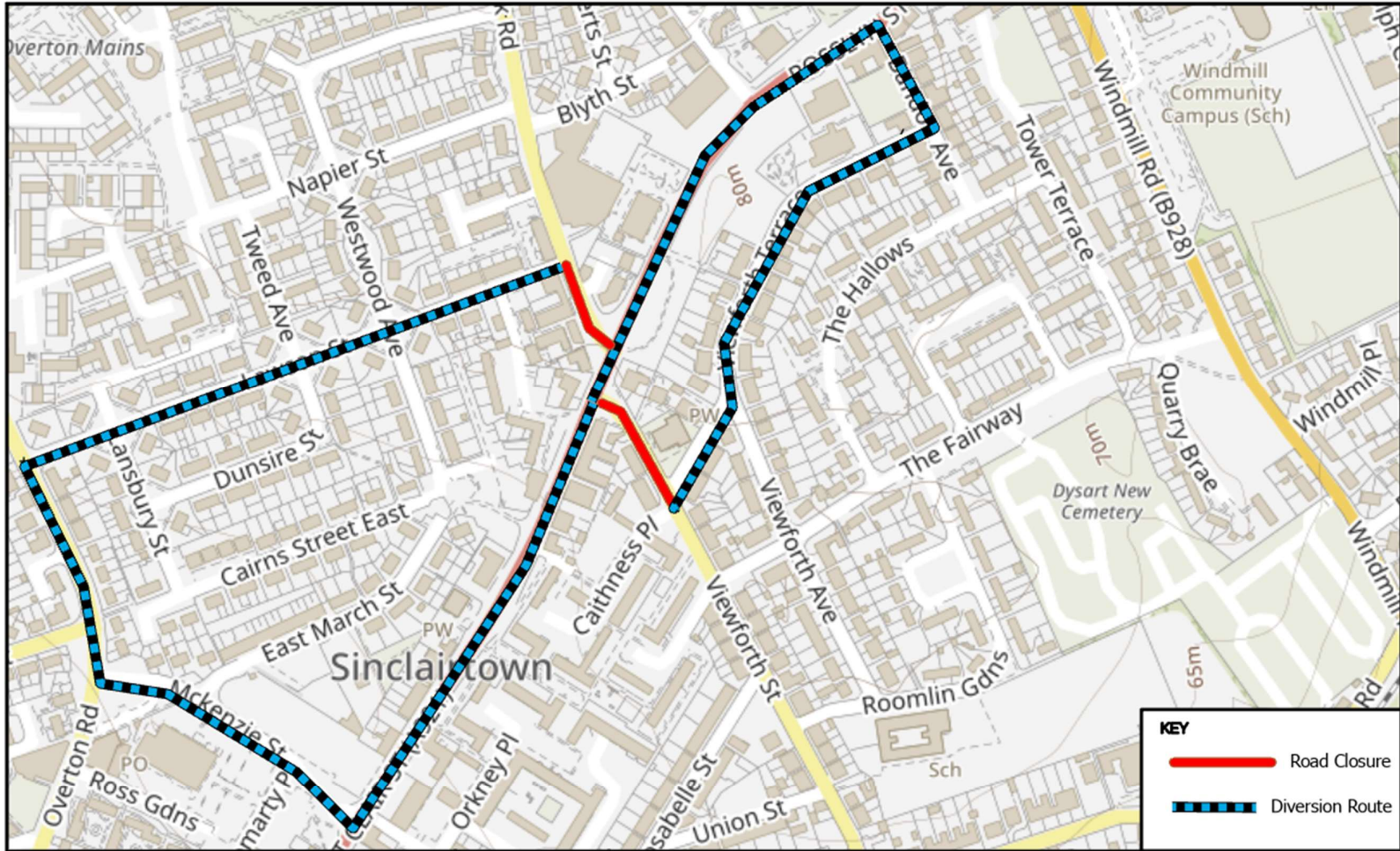
WHY ? To allow carriageway resurfacing works to be carried out in
safety.



WHO ? Fife Council Roads & Transportation Services are
responsible for these works and can be contacted as
follows:

Project Engineer: 07938512934

Emergency/Out of Hours: 03451 55 00 99





KEY	
	Road Closure
	Diversion Route

© Crown copyright and database rights 2024.
 Ordnance Survey 100023385
 Aerial Photography © copyright Getmapping.

N

 Scale: 1:4,000

Park Rd & Viewforth St, Kirkcaldy
 Prepared By: BL
 Service: Roads & Transportation

