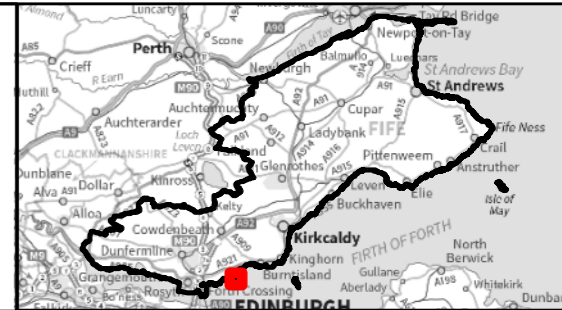


### Fife Council Stage 1 SFRA Detailed Map



#### Map 341






Please select the data you wish to view from the drop down menu below:

#### Map Data

 Fife boundary  Watercourse



#### River Flooding Map (SEPA)

-  High Likelihood
-  Medium Likelihood
-  Low Likelihood



0 0.175 0.35 0.7 Kilometres