

THE FIFE COUNCIL (PITTENWEEM ARTS FESTIVAL)
(TEMPORARY TRAFFIC REGULATION) ORDER 2024

NOTICE IS HEREBY GIVEN that The Fife Council have made an Order under section 62 of the Roads Scotland Act 1984, the effect of which will be to:-

- (i) prohibit the waiting of vehicular traffic on the lengths of roads specified in Schedules 1 hereto;
- (ii) prohibit the use by vehicular traffic on the lengths of road specified in Schedules 2 and 3 hereto.

The Order will be operational from 00.01hrs on Friday 02/08/24 until 23.59hrs on Sunday 11/08/24.

The purpose of the Order is to allow the Pittenweem Arts Festival to take place and to ensure the free flow of vehicular traffic in the village. Alternative parking for residents will be provided within the Pittenweem Primary School grounds. Parking facilities for the Festival will be provided at the playing fields (access via David St.)

17/07/24

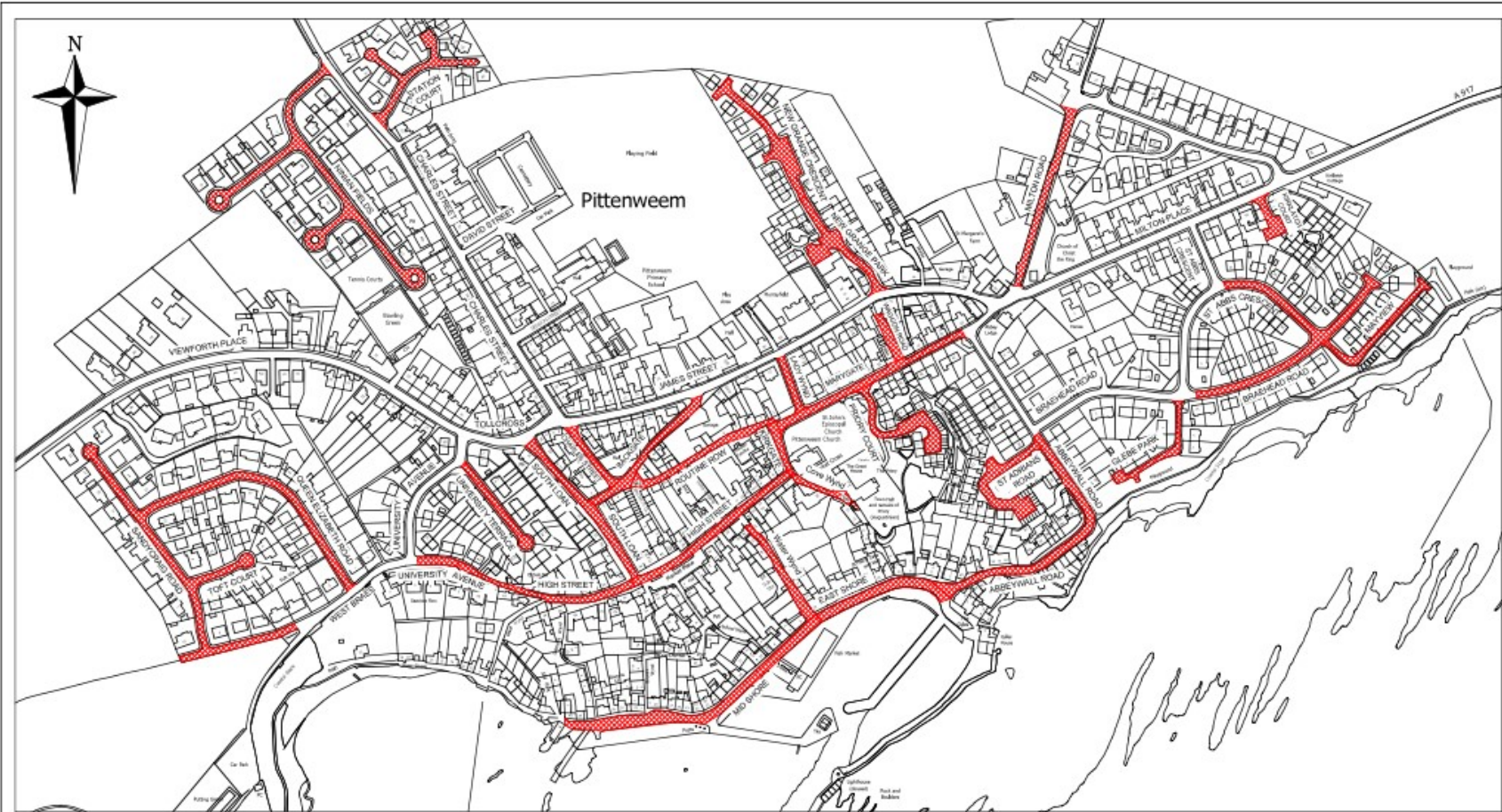
SCHEDULE 1
TEMPORARY PROHIBITION OF WAITING

- 1. Viewforth Pl. (both sides) - entire length.
- 2. Tollcross (both sides) - entire length.
- 3. James St. (both sides) - entire length.
- 4. Milton Pl. (both sides) - entire length.
- 5. David St. (both sides) - entire length.
- 6. Lady Wynd (both sides) - entire length.
- 7. Charles St. (east side) - entire length.
- 8. South Loan (west side) - entire length.
- 9. Charles St. (west side) from its jct. with Tollcross in a northerly direction for a distance of 190m or thereby.
- 10. Charles St. (west side) from a point 15m or thereby south of the centreline of Station Ct. in a northerly direction for a distance of 30m or thereby.
- 11. West Braes (both sides) from its jct. with University Av. to its jct. with West Braes car park.
- 12. University Ave. (both sides) from its jct. with Viewforth Pl. to its jct. with West Braes.
- 13. St.Abbs Cres. (both sides) from the south kerbline of Milton Pl., southwards for a distance of 50m or thereby.
- 14. Braehead Rd. (both sides) from the east kerbline of Abbeywall Rd. eastwards for a distance of 60m or thereby.
- 15. A917 (both sides) between the boundary signs for Pittenweem and Anstruther
- 16. Pittenweem Rd., Anstruther (both sides) from the Anstruther boundary eastwards for a distance of 150m or thereby.


SCHEDULE 2
TEMPORARY ROAD CLOSURE
ACCESS FOR RESIDENTIAL, SERVICE AND EMERGENCY VEHICLES ONLY

1. Sandycraig Rd. - entire length.
2. Queen Elizabeth Rd. - entire length.
3. West Braes from its jct. with West Braes car park westerly to its termination.
4. Toft Ct. - entire length.
5. University Tce. - entire length.
6. High St. - entire length.
7. Abbeywall Rd. southwards from its jct. with Braehead Rd. to its termination.
8. East Shore - entire length.
9. Mid Shore - length.
10. St. Adrians Rd. - entire length.
11. Kirkclatch Ct. - entire length.
12. Waggon Rd. - entire length.
13. New Grange Pk. - entire length.
14. New Grange Cres. - entire length.
15. Glebe Pk. - entire length.
16. Priory Ct. - entire length.
17. St. Abbs Cres. north of its jct. with Braehead Rd./Mayview.
18. Braehead Rd. east of its jct. with Glebe Pk.
19. Ninian Fields - entire length.
20. Milton Rd. - entire length.
21. Station Ct. - entire length.
22. Mayview - entire length.
23. University Ave. between jct. West Braes and jct. High St.
24. South Loan - entire length.
25. Charles St. between jct. with James St. and jct. Backgate.
26. Backgate - entire length.
27. Routine Row - entire length.
28. Lady Wynd - entire length.
29. Kirkgate - entire length.
30. Marygate, between jct. Kirkgate and jct. Abbeywall Rd.
31. Cove Wynd - entire length.
32. Water Wynd - entire length.

**The Royal Burgh of Pittenweem Arts Festival Ltd. is responsible for this event.
Any enquiries should be directed to them on the following telephone no –
01333 313109.**



Legend - Temporary road closures

 Except for residential, service and emergency vehicles only.

DESIGNED	SG	REV	AMENDMENTS	BY	APPLD DATE
DRAWN	SG				
CHECKED	CD				
APPROVED	CS				
DATE					

Reproduced by permission of Ordnance Survey on behalf of HMSO. © Crown copyright and database right 2023. All rights reserved. Ordnance Survey Licence number 100023385.

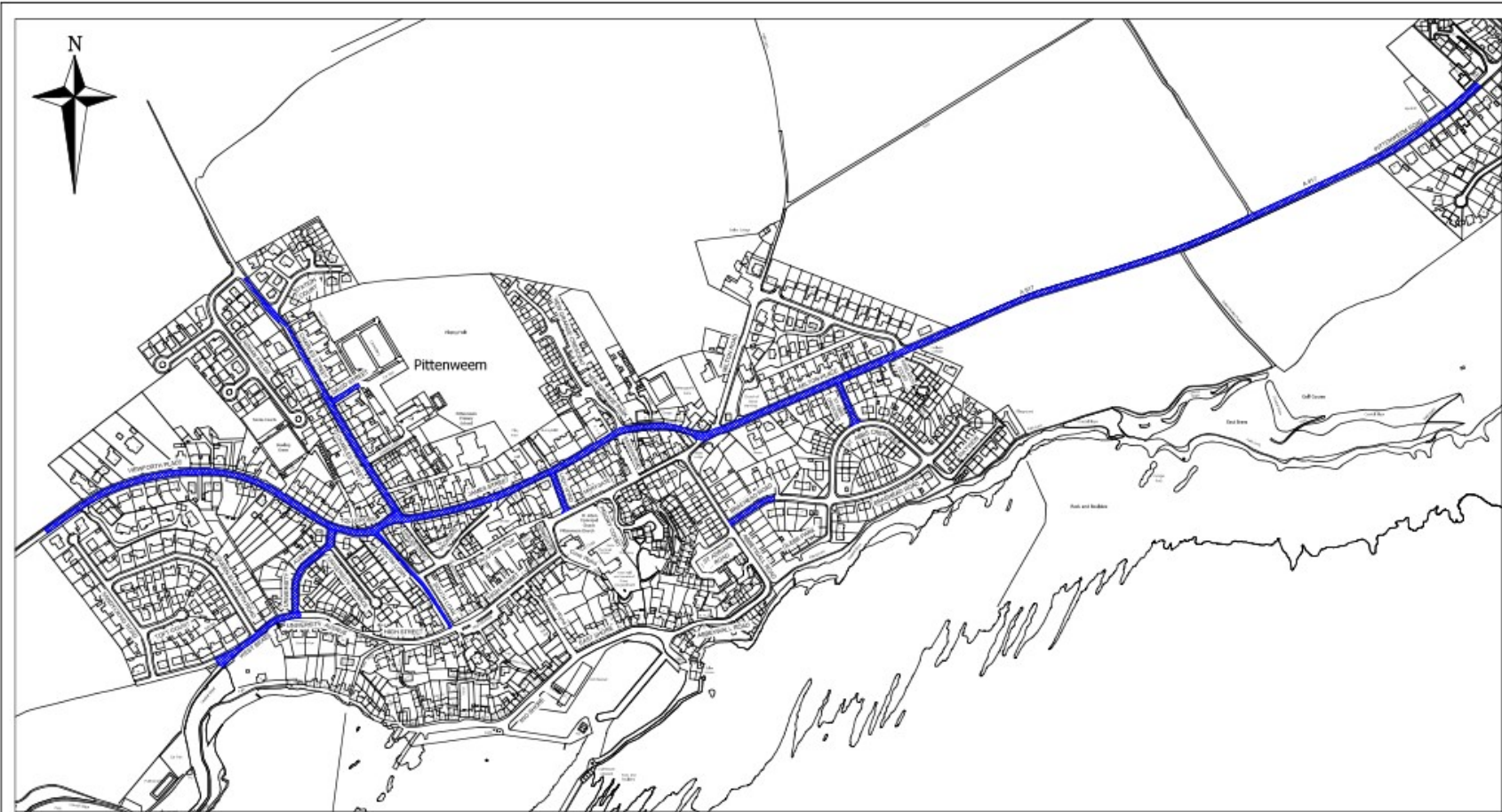
Fife
COUNCIL

ASSETS, TRANSPORTATION
and ENVIRONMENT

Pittenweem Arts Festival - Roads closed except for
residential and emergency access.

SCALE NTS DRAWING No.

HEAD OF ASSETS, TRANSPORTATION & ENVIRONMENT - KEN GOURLAY



Legend



Temporary waiting restrictions.

DESIGNED	SG	REV	AMENDMENTS	BY	APPL DATE
DRAWN	SG				
CHECKED	CD				
APPROVED	CS				
DATE					
June 2023					

Reproduced by permission of Ordnance Survey on behalf of HMSO. © Crown copyright and database right 2023. All rights reserved. Ordnance Survey Licence number 100023385.

HEAD OF ASSETS, TRANSPORTATION & ENVIRONMENT - KEN GOURLAY



ASSETS, TRANSPORTATION
and ENVIRONMENT

Pittenweem Arts Festival
Temporary waiting restrictions

SCALE NTS

DRAWING No.