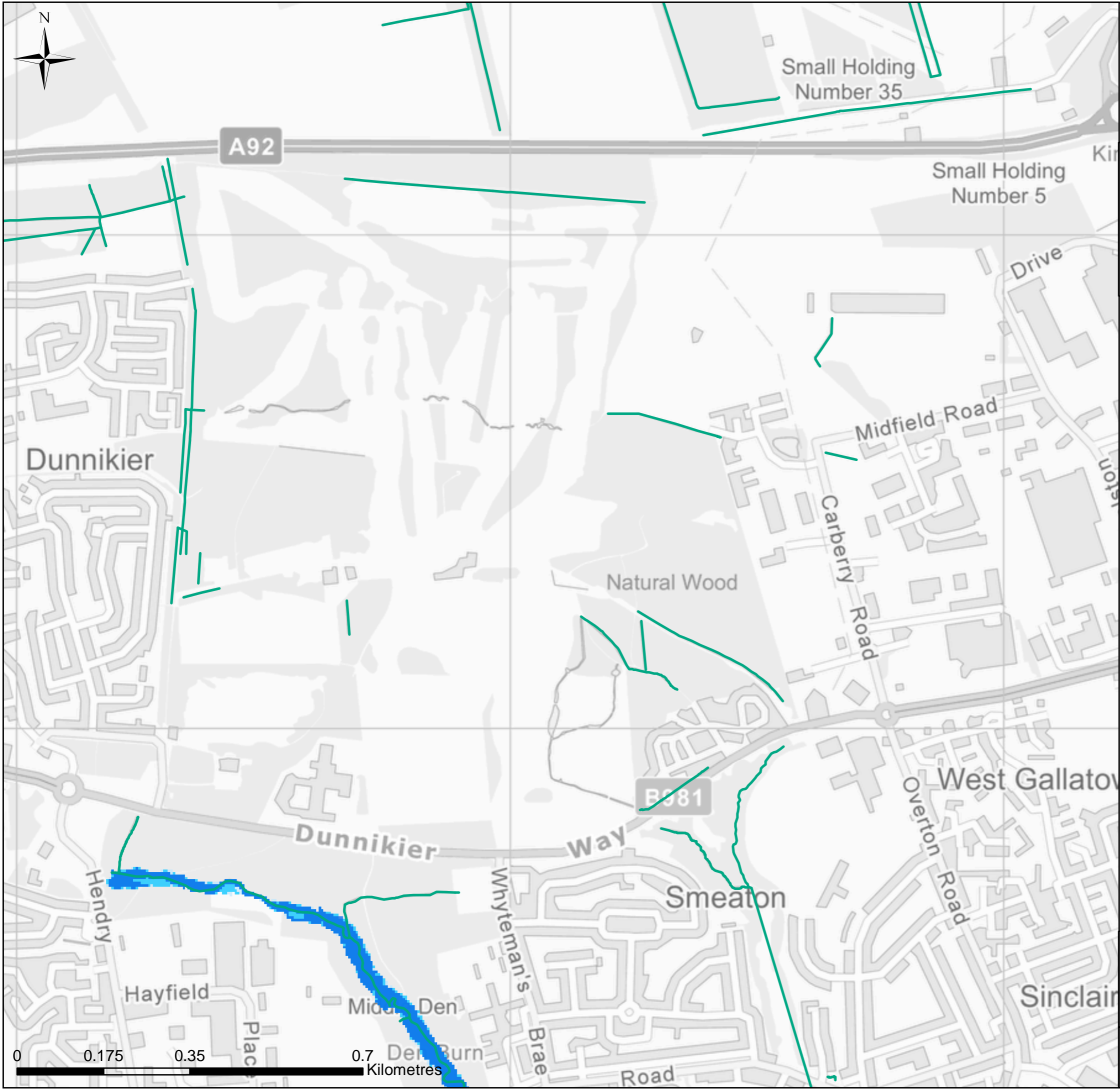
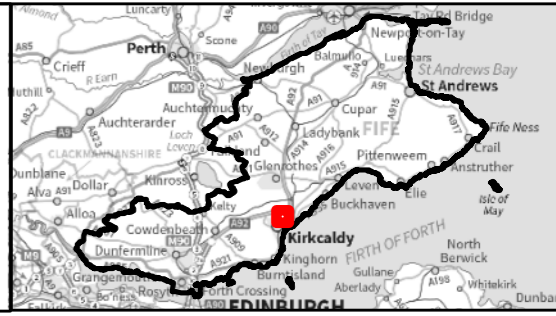




# Fife Council Stage 1 SFRA Detailed Map




Map 262



Please select the data you wish to view from the drop down menu below:


### Map Data

Fife boundary Watercourse



### River Flooding Map (SEPA)

- High Likelihood
- Medium Likelihood
- Low Likelihood



© SEPA 2022; this SEPA product is licenced under the Open Government Licence 3.0. © Crown copyright and database rights 2023.