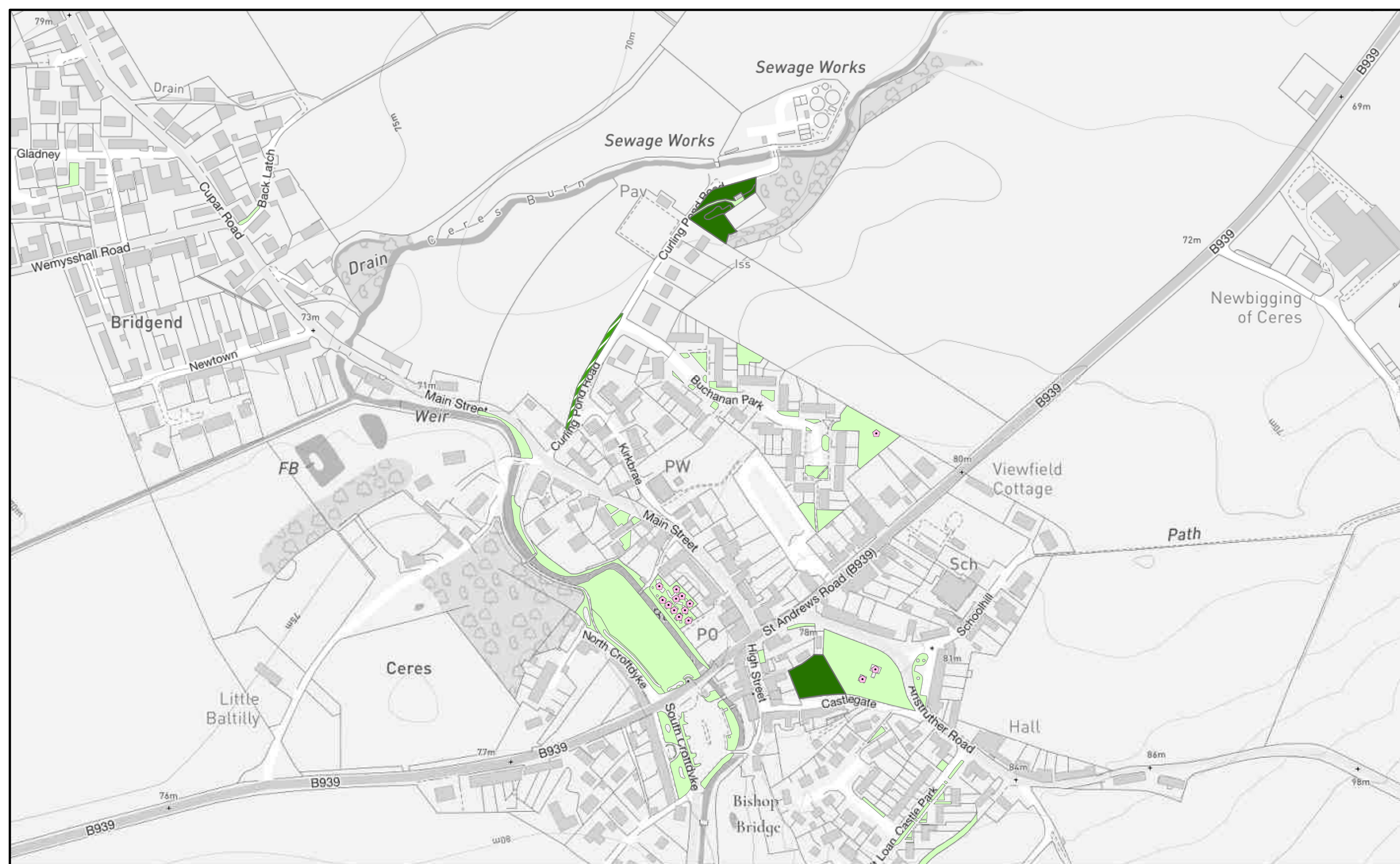





Alternative Grassland Sites





-  Play Equipment
-  Alternative Grassland Opportunities Not Accepted
-  Alternative Grassland Opportunities Accepted
-  Areas of Cut Grass/Standard Cut


Scale: 1:3,000

Proposed Alternative Grassland Sites 2021, Ceres

Cupar

Prepared by: C Penman
Service: Grounds Maintenance Service

© Crown copyright and database rights 2021. Ordnance Survey 100023385
 Aerial Photography © copyright Getmapping.





Clatto Reservoir

Sluice

Clatto Reservoir

Path (um)

155.4m

Sinks

FB



FB


Weir

Path (um)

Sluice

Bdy

-  Alternative Grassland Opportunities Accepted
-  Areas of Cut Grass/Standard Cut


Scale: 1:1,500

Proposed Alternative Grassland Sites 2021, Craigrothie





Cupar


Prepared by: C Penman
Service: Grounds Maintenance Service

© Crown copyright and database rights 2021. Ordnance Survey 100023385
 Aerial Photography © copyright Getmapping.





-  Play Equipment
-  Alternative Grassland Opportunities Not Accepted
-  Alternative Grassland Opportunities Accepted
-  Areas of Cut Grass/Standard Cut


Scale: 1:3,000

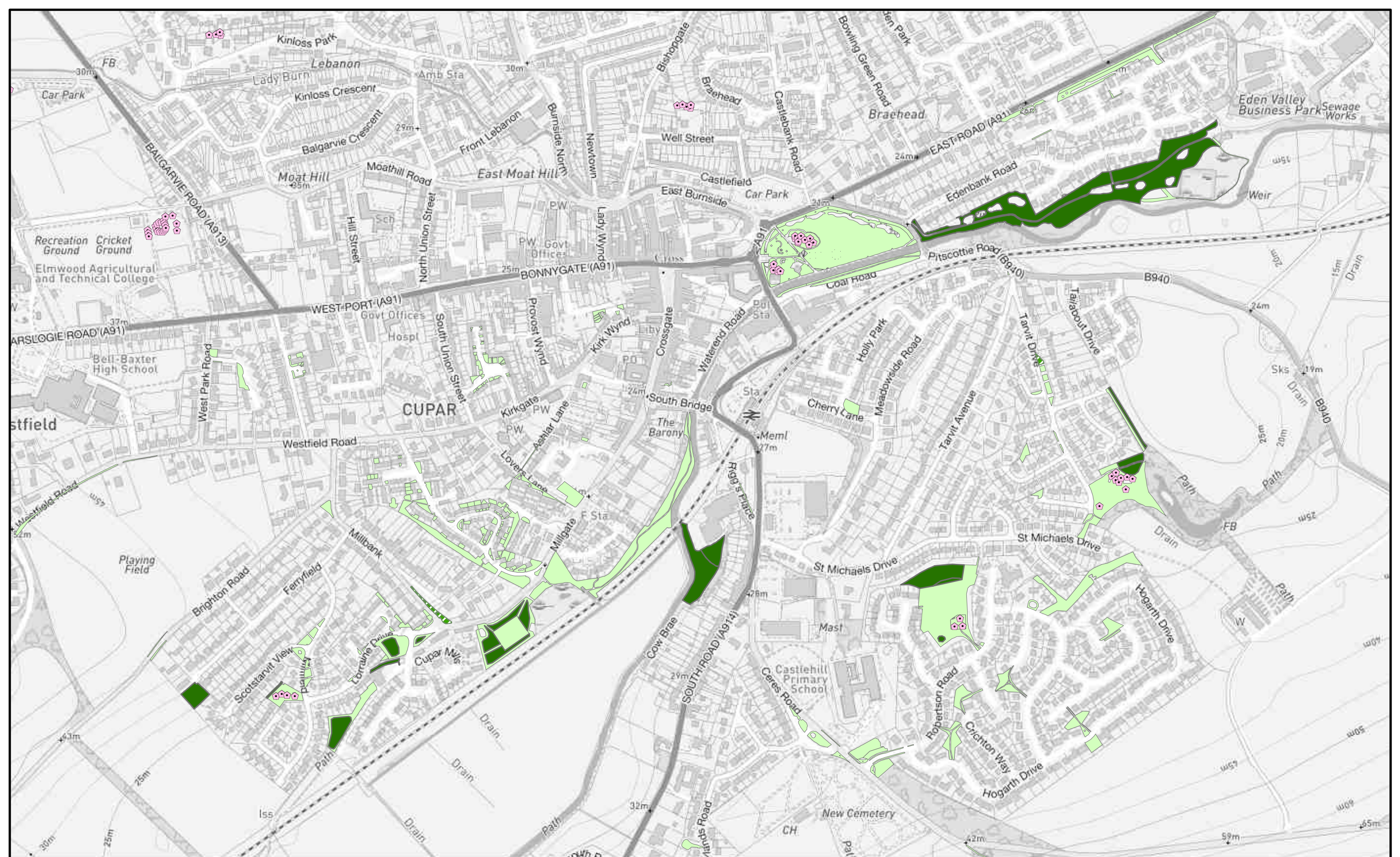
Proposed Alternative Grassland Sites 2021, Cupar North



Cupar


Prepared by: C Penman
Service: Grounds Maintenance Service

© Crown copyright and database rights 2021. Ordnance Survey 100023385
 Aerial Photography © copyright Getmapping.





-  Play Equipment
-  Alternative Grassland Opportunities Not Accepted
-  Alternative Grassland Opportunities Accepted
-  Areas of Cut Grass/Standard Cut


Scale: 1:6,000

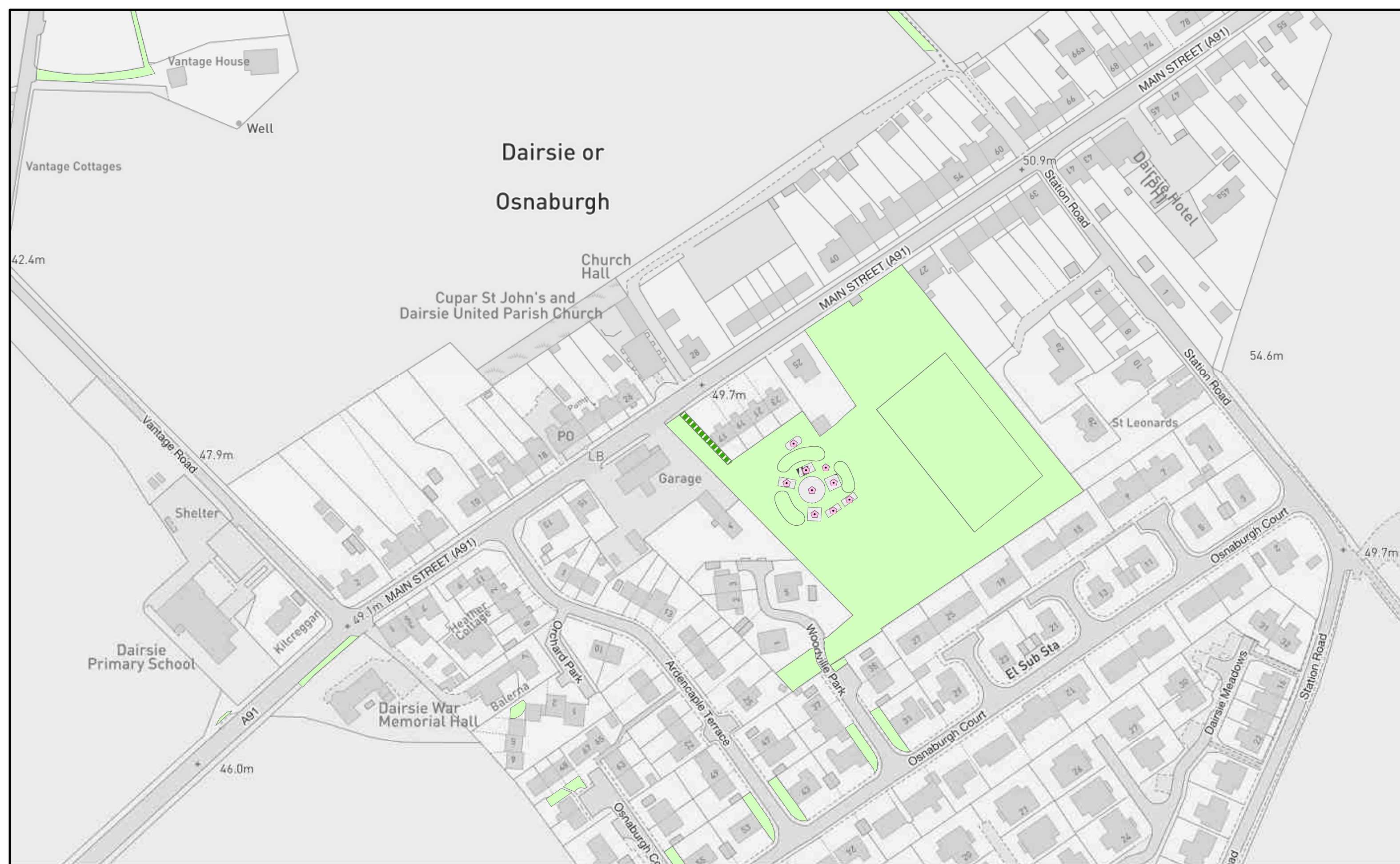
Proposed Alternative Grassland Sites 2021, Cupar South

Cupar

Prepared by: C Penman
Service: Grounds Maintenance Service

© Crown copyright and database rights 2021. Ordnance Survey 100023385
 Aerial Photography © copyright Getmapping.





Dairsie or
Osnaburgh

Vantage House
Well

Vantage Cottages

42.4m

Cupar St John's and
Dairsie United Parish Church

Church
Hall

MAIN STREET (A91)

50.9m

Station Road

MAIN STREET (A91)

Dairsie Hotel

54.6m

Station Road

St Leonards

49.7m

Garage

PO

LB

Vantage Road

47.9m

Shelter

MAIN STREET (A91)

49.1m

Kilcreggan

Heather
Collage

Orchard Park

Woodville Park

El Sub Sta

Osnaburgh Court

49.7m

Dairsie
Primary School

A91

46.0m

Dairsie War
Memorial Hall




Balerna

Ardencaple Terrace

Osnaburgh Court

Dairsie Meadows

Station Road

-  Play Equipment
-  Alternative Grassland Opportunities Not Accepted
-  Areas of Cut Grass/Standard Cut



Scale: 1:1,500

Proposed Alternative Grassland Sites 2021, Dairsie




Cupar


Prepared by: C Penman
Service: Grounds Maintenance Service

© Crown copyright and database rights 2021. Ordnance Survey 100023385
Aerial Photography © copyright Getmapping.





-  Alternative Grassland Opportunities Not Accepted
-  Alternative Grassland Opportunities Accepted
-  Areas of Cut Grass/Standard Cut



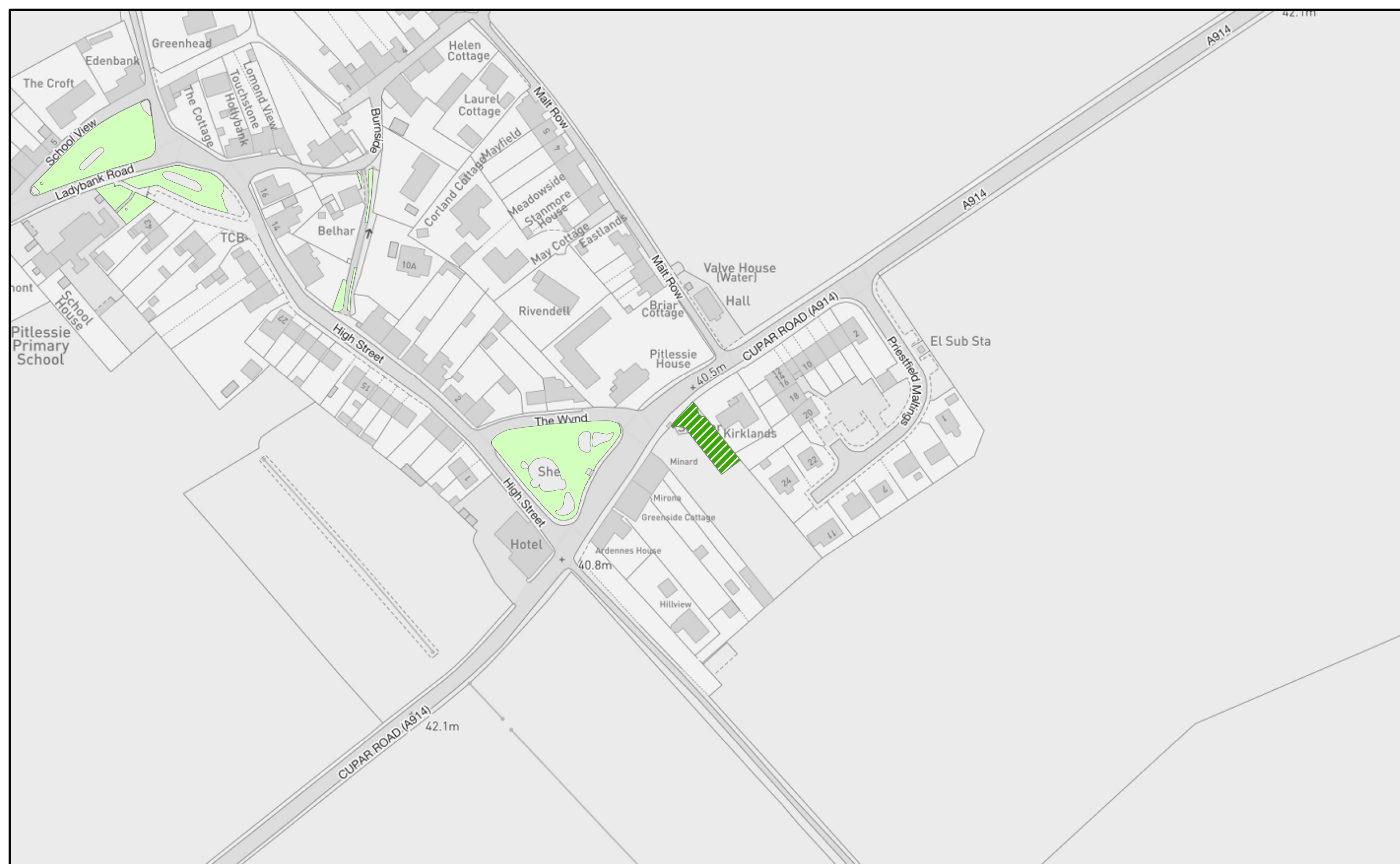
Proposed Alternative Grassland Sites 2021, Kemback



Cupar


Prepared by: C Penman
Service: Grounds Maintenance Service

© Crown copyright and database rights 2021. Ordnance Survey 100023385
 Aerial Photography © copyright Getmapping.





-  Alternative Grassland Opportunities Not Accepted
-  Areas of Cut Grass/Standard Cut


Scale: 1:1,500

Proposed Alternative Grassland Sites 2021, Pitlessie
Cupar

Prepared by: C Penman
Service: Grounds Maintenance Service

© Crown copyright and database rights 2021. Ordnance Survey 100023385
 Aerial Photography © copyright Getmapping.

